

Workshop: "GIS Based Story Maps: Mapping the Tales - Cartography of Experiences"

Instructor: Dr. Shireen Hyrapiet, Faculty, Department of Geography, Houston Community College, Texas, USA

Date: 27th April 2021

Time: 6:30 PM

Venue: Virtual Workshop

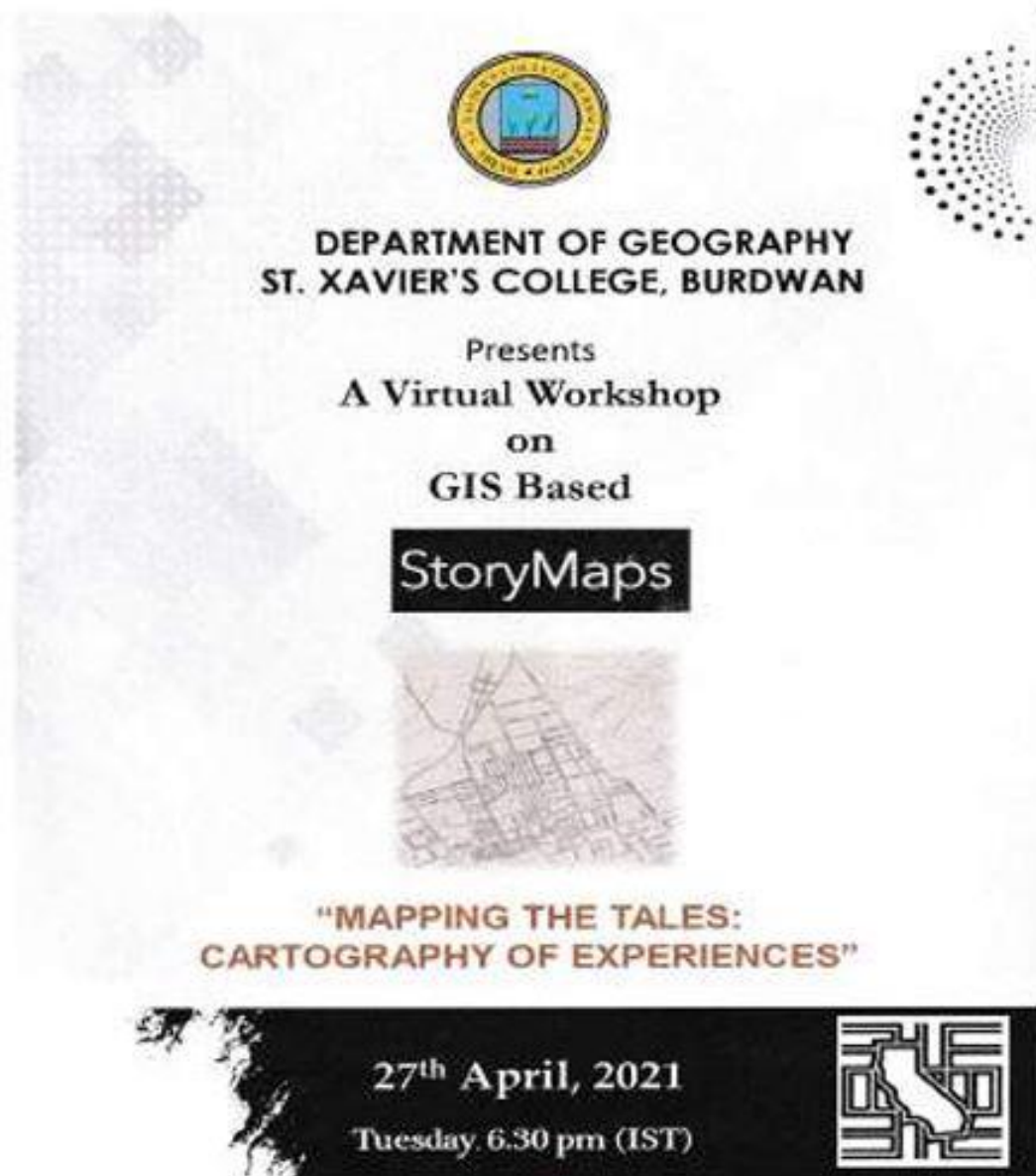
The Department of Geography at St. Xavier's College, Burdwan, organized a virtual workshop on "GIS Based Story Maps: Mapping the Tales - Cartography of Experiences" on 27th April 2021. The workshop was led by Dr. Shireen Hyrapiet from Houston Community College, Texas, USA. The session aimed to introduce students, research scholars, and faculty members to the art of story mapping using ArcGIS, a cloud-based software developed by the Environmental Systems Research Institute (ESRI). The workshop focused on the creation, sharing, and storage of geographical data within a database, enabling visual representation through various features and tools provided by the platform.


Dr. Hyrapiet's engaging discourse covered the fundamentals of story mapping, demonstrating how narratives and visuals can be combined to convey complex geographical data effectively. Participants were guided through creating their own ArcGIS accounts, allowing them to follow along with live demonstrations. The interactive session enabled students to create story maps and journals using ArcGIS, incorporating maps, narrative texts, images, videos, and other multimedia content. The workshop received an overwhelming response, providing attendees with valuable skills in digital cartography and spatial analysis, essential for modern geographical studies and research.

Photographs:




Flyer:





**DEPARTMENT OF GEOGRAPHY
ST. XAVIER'S COLLEGE, BURDWAN**

Presents
**A Virtual Workshop
on
GIS Based
StoryMaps**



**"MAPPING THE TALES:
CARTOGRAPHY OF EXPERIENCES"**

27th April, 2021
Tuesday, 6.30 pm (IST)

